AGENZIA REGIONALE
PER LA SICUREZZA TERRITORIALE E LA PROTEZIONE CIVILE

SETTORE SICUREZZA TERRITORIALE E PROTEZIONE CIVILE EMILIA
UT SICUREZZA TERRITORIALE E PROTEZIONE CIVILE PARMA
USTPC - PR

Legge di finanziamento: DGR N. 450 del 28/03/2022 ad oggetto l'approvazione del programma triennale dei lavori pubblici 2022-2024 ED ELENCO ANNUALE 2022 DEGLI INTERVENTI DI PREVENZIONE DEL DISSESTO IDROGEOLOGICO E SICUREZZA DEL TERRITORIO E NAVIGAZIONE INTERNA.

Codice intervento: Cod. 7B1A060 – Varano de' Melegari (PR)

Titolo: Lavori di manutenzione ordinaria di opere idrauliche nel bacino Taro- Ceno

CUP: F62G20000120002 **CIG:**_____

Coordinate WGS84: Lat: 44,684943° - Long: 10,010152°

Importo finanziamento €. 280.000,00

Allegato n. 4	**PARTICOLARI ESECUTIVI** • **Intervento 1** • **Intervento 2** • **Intervento 3** • **Intervento 4** • **Intervento 5** • **Intervento 6** • **Intervento 7** • **Intervento 8** • **Intervento 9**	**Progetto** ☐ Fattibilità ☐ definitivo ■ esecutivo

GRUPPO DI PROGETTAZIONE:

Ing. M. Mari

Ing. S. Ghirelli

Visto di validazione
(art. 26 comma 8 D.lgs. 50/2016)
Il Responsabile del Procedimento
(Dott. Ing. Gabriele Bertozzi)

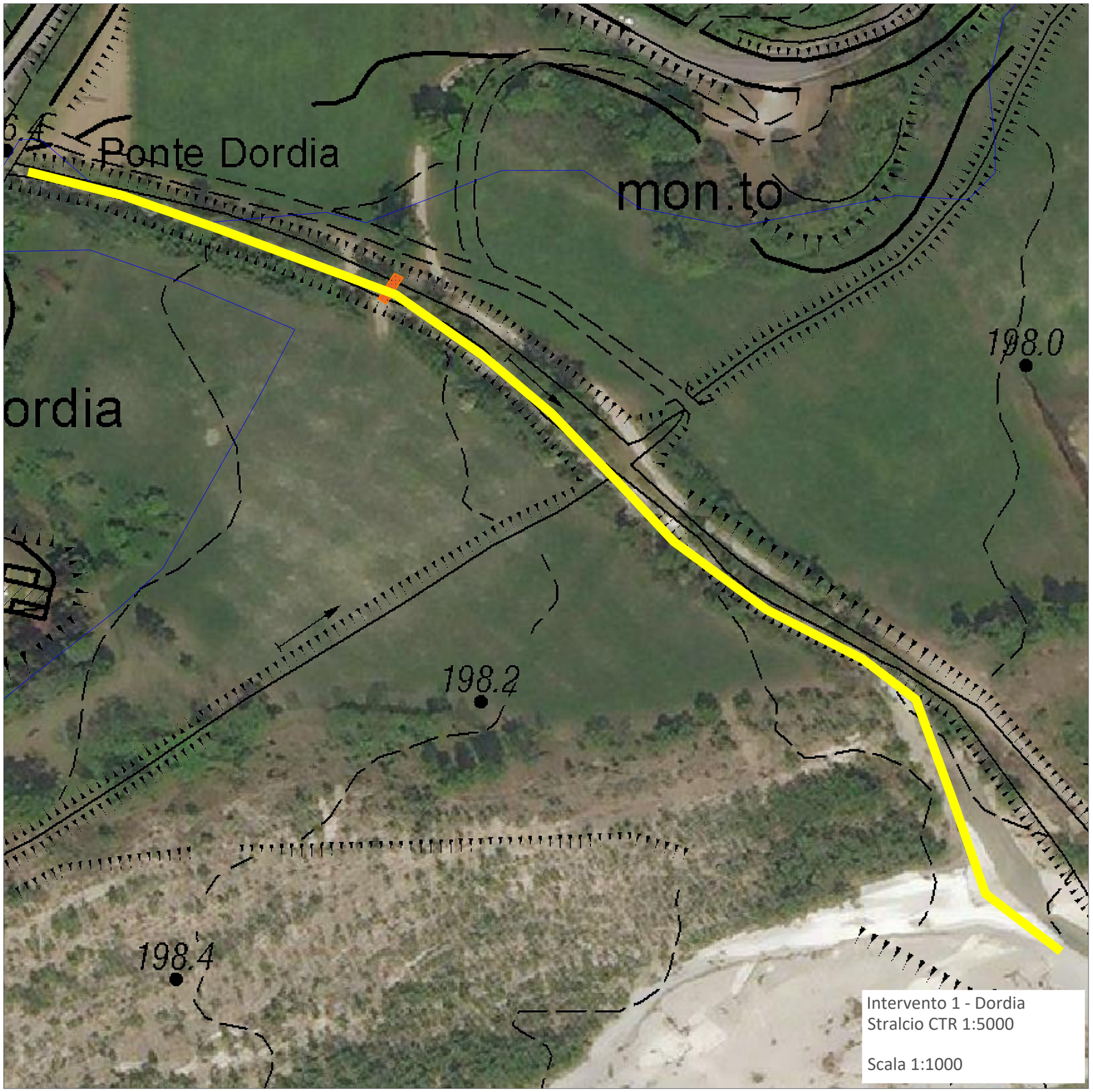

Intervento 1 - Dordia
Stralcio CTR 1:5000

Scala 1:1000

SEZIONE LONGITUDINALE

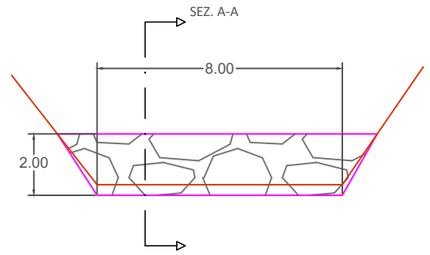

SEZIONE A-A

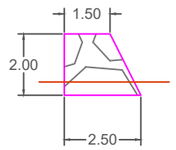

PIANTA

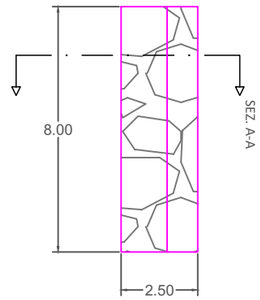

Intervento 1 - Dordia

SOGLIA IN MASSI

Scala 1:200

SEZIONE TIPO

4 m^2 X 350 m

Intervento 1 - Dordia

RISEZIONAMENTO ALVEO

Scala 1:1000

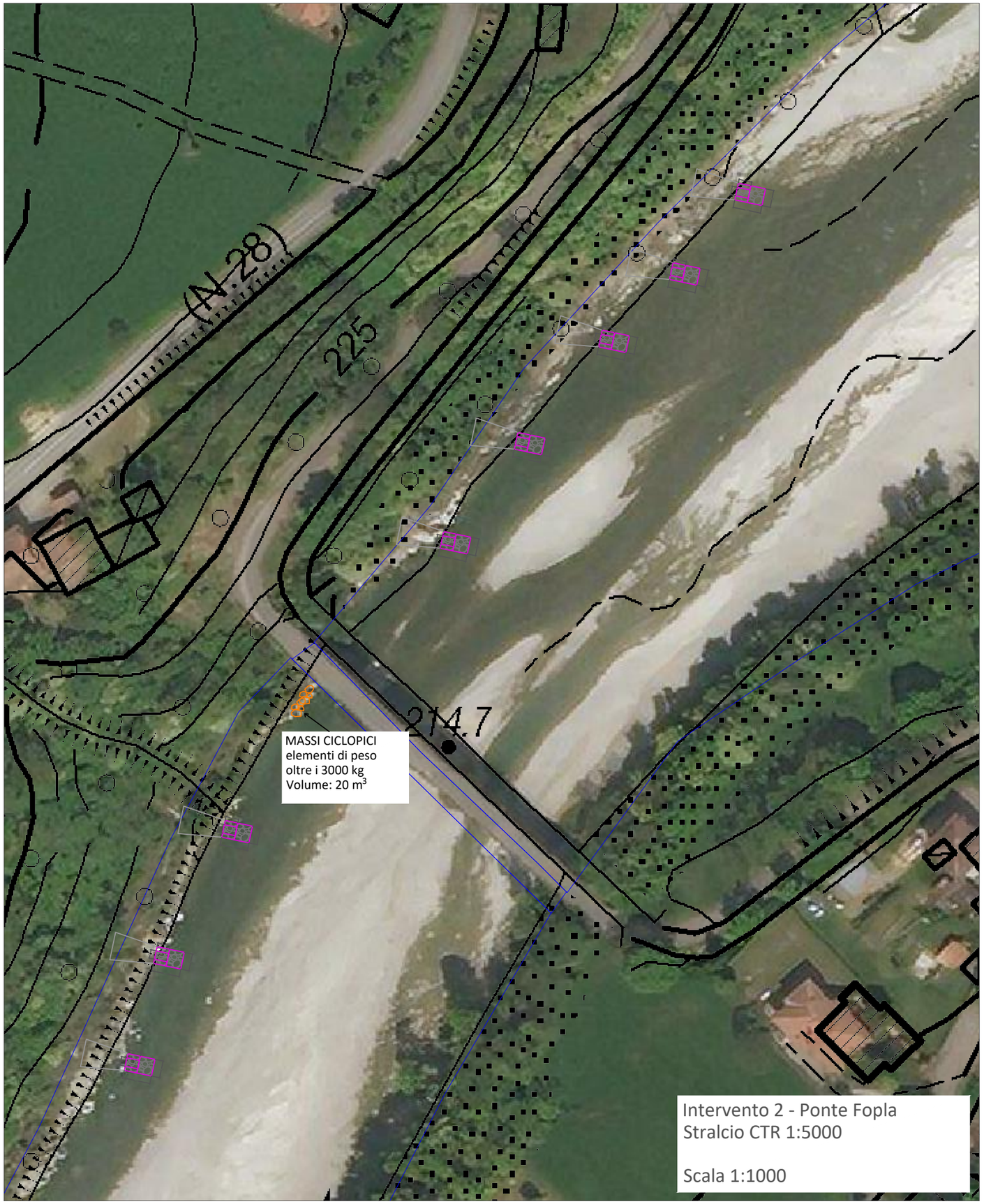

SEZIONE LONGITUDINALE

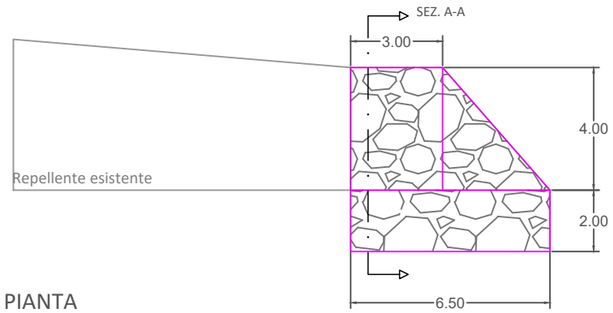

PIANTA

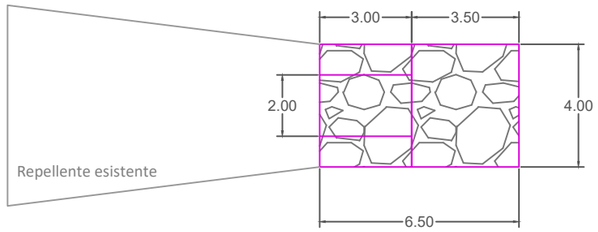

SEZIONE A-A

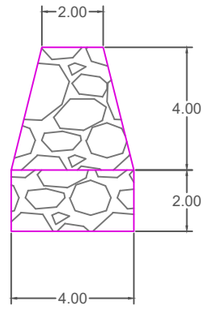

Intervento 2 - Ponte Fopla

RINFORZO DI REPELLENTI ESISTENTI

Scala 1:200

Intervento 3 - Molino Malzapelli
Stralcio CTR 1:5000

Scala 1:500

SEZIONE LONGITUDINALE

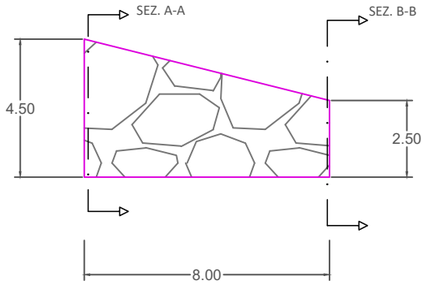

PIANTA

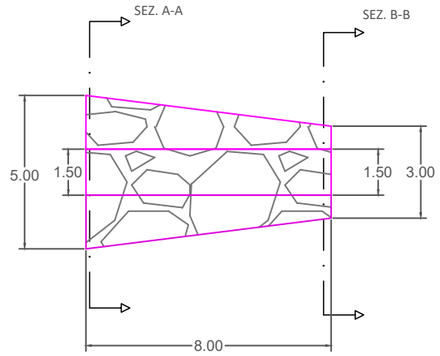

SEZIONE A-A

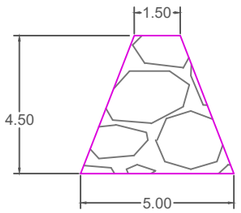

SEZIONE B-B

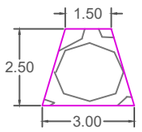

Intervento 3 - Molino Marzapelli

REPELLENTI IN MASSI

Scala 1:200

PIANTA

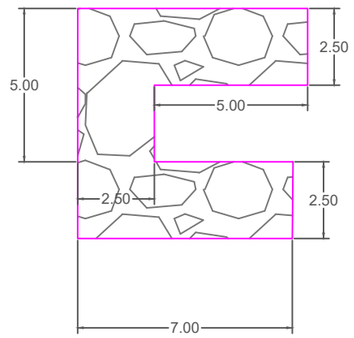

SEZIONE LONGITUDINALE

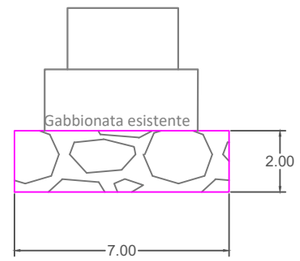

Intervento 4 - Pessola

IMBOTTIMENTO DIFESA A GABBIONATA ESISTENTE

Scala 1:500

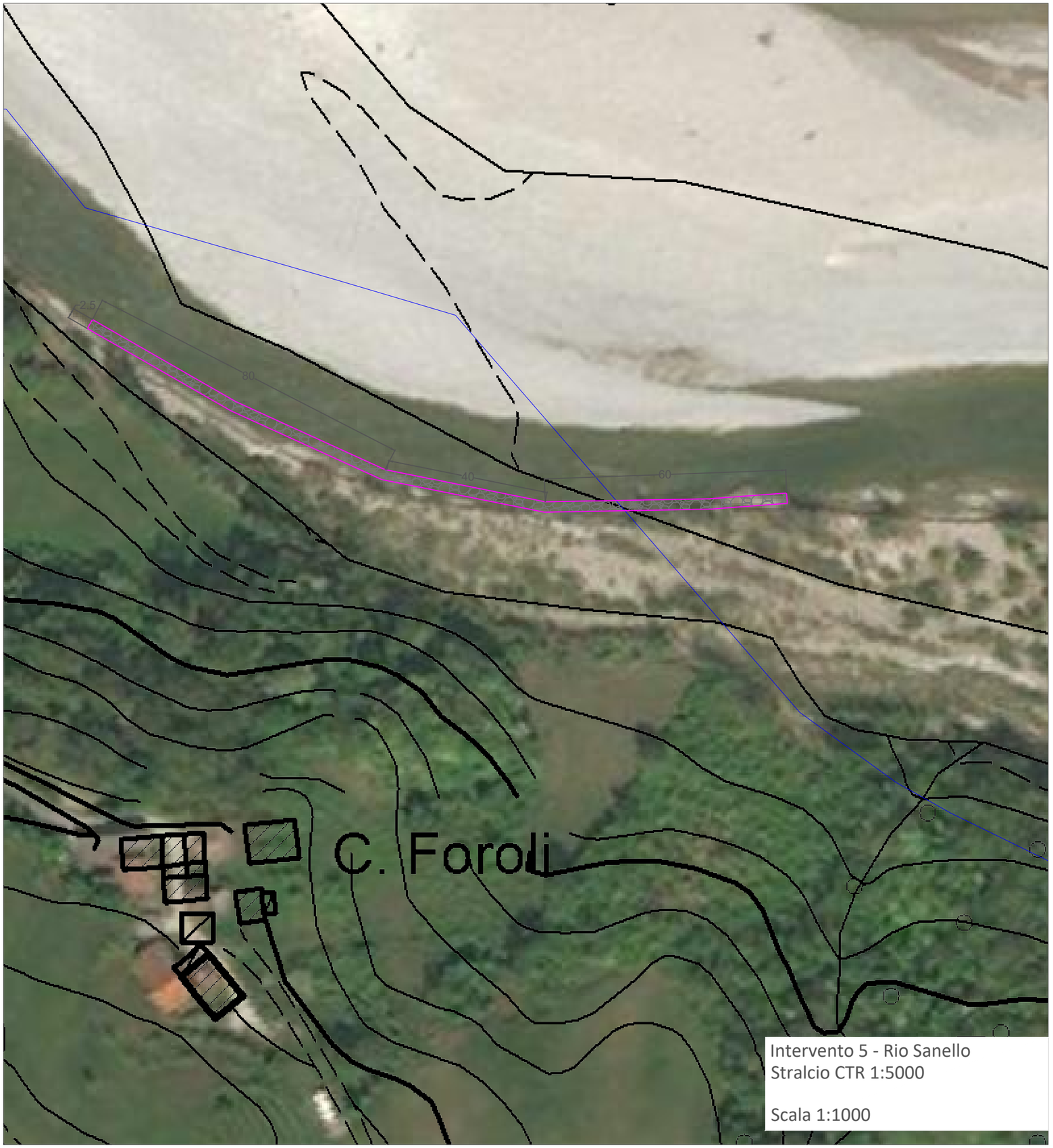

Intervento 5 - Rio Sanello
Stralcio CTR 1:5000

Scala 1:1000

SEZIONE LONGITUDINALE

Valida per 180 m

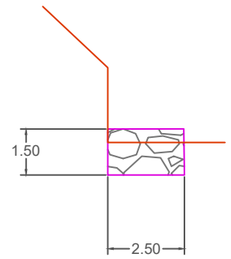

Intervento 5 - Rio Sanello

SOTTOFONDAZIONE NUOVA DIFESA

Scala 1:200

SEZIONE LONGITUDINALE

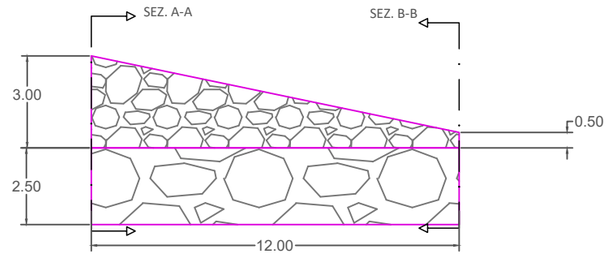

SEZIONE A-A

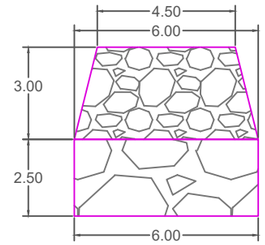

SEZIONE B-B

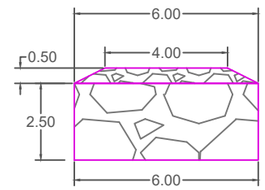

PIANTA

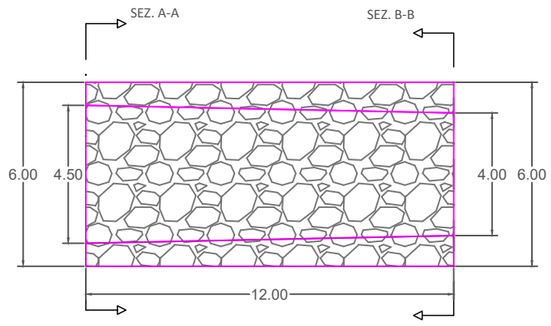

Intervento 6 - Loc. Serravalle

REPELLENTE IN MASSI

Scala 1:200

Intervento 7 - Loc. Volta
Stralcio CTR 1:5000

Scala 1:500

SEZIONE LONGITUDINALE

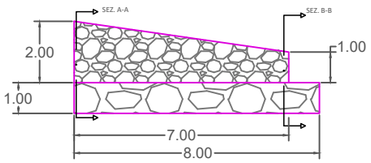

SEZIONE A-A

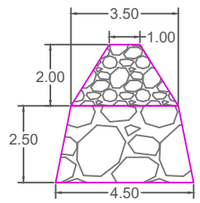

SEZIONE B-B

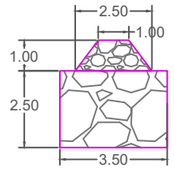

PIANTA

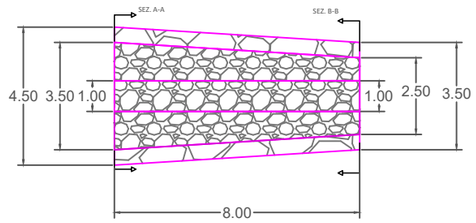

Intervento 7 - Loc. Volta

REPELLENTI IN MASSI

Scala 1:200



Intervento 8 - Loc. Vianino
Stralcio CTR 1:5000

Scala 1:1000

Intervento 8 - Loc. Vianino

SCAVO PER CANALIZZAZIONE IN ALVEO

Scala 1:200

SEZIONE TIPO

10.6 m^2 x 188 m

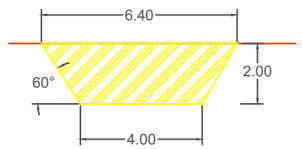

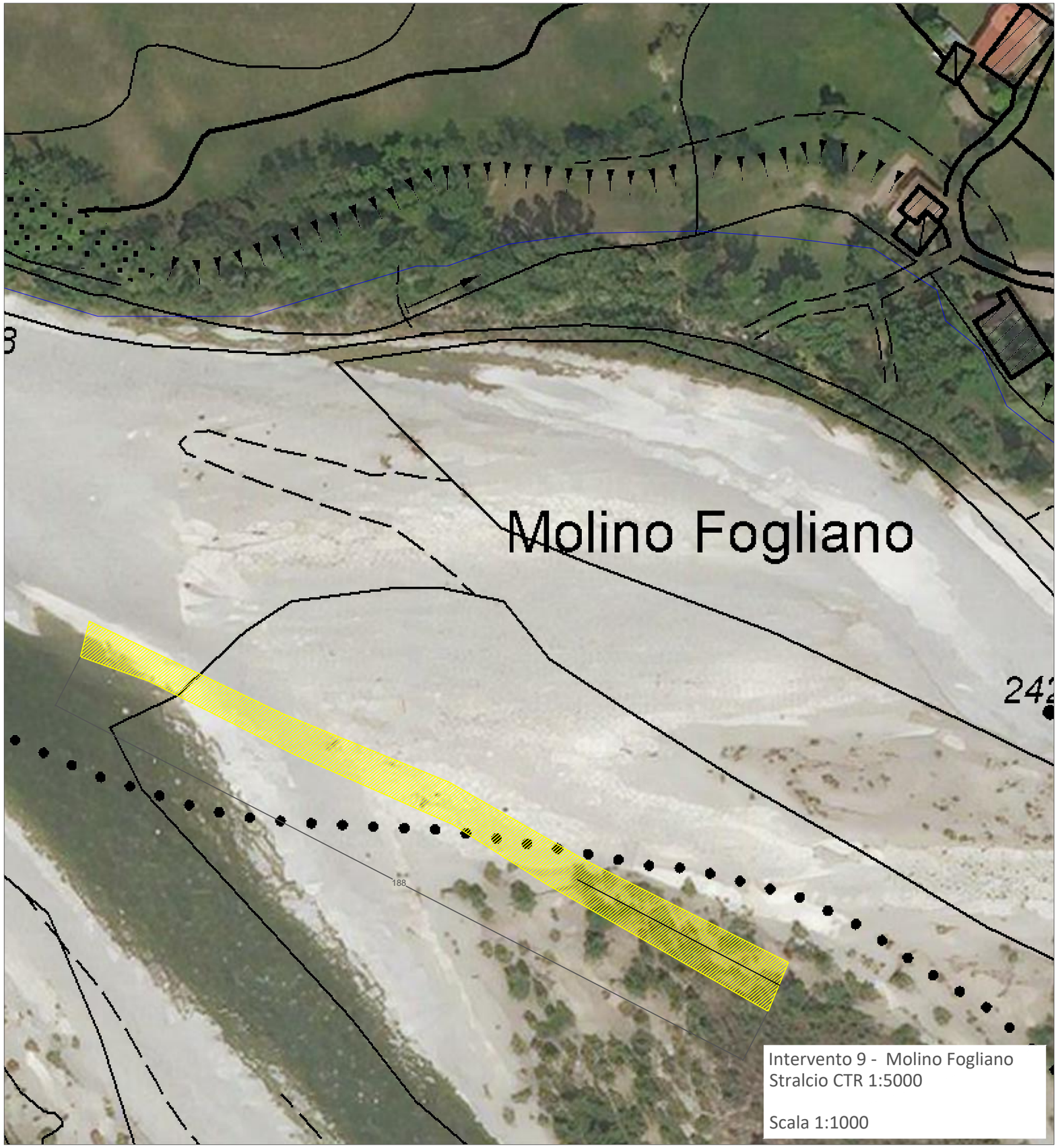

Intervento 9 - Molino Fogliano
Stralcio CTR 1:5000

Scala 1:1000

Intervento 9 - Molino Fogliano

SCAVO PER CANALIZZAZIONE IN ALVEO

Scala 1:200

SEZIONE TIPO
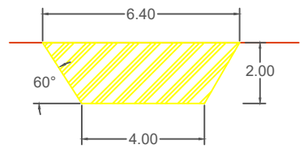
10.6 m^2 x 188 m